TRECHO – 01

Travessia 01

Planta

ESCALA 1/100

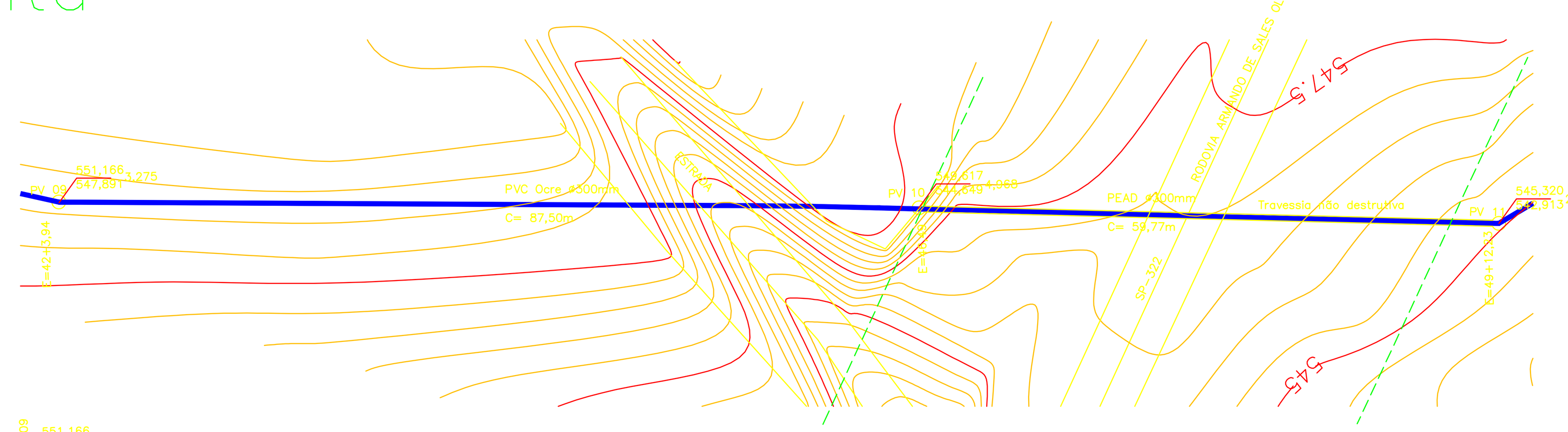

Perfil

ESCALA H1/V5

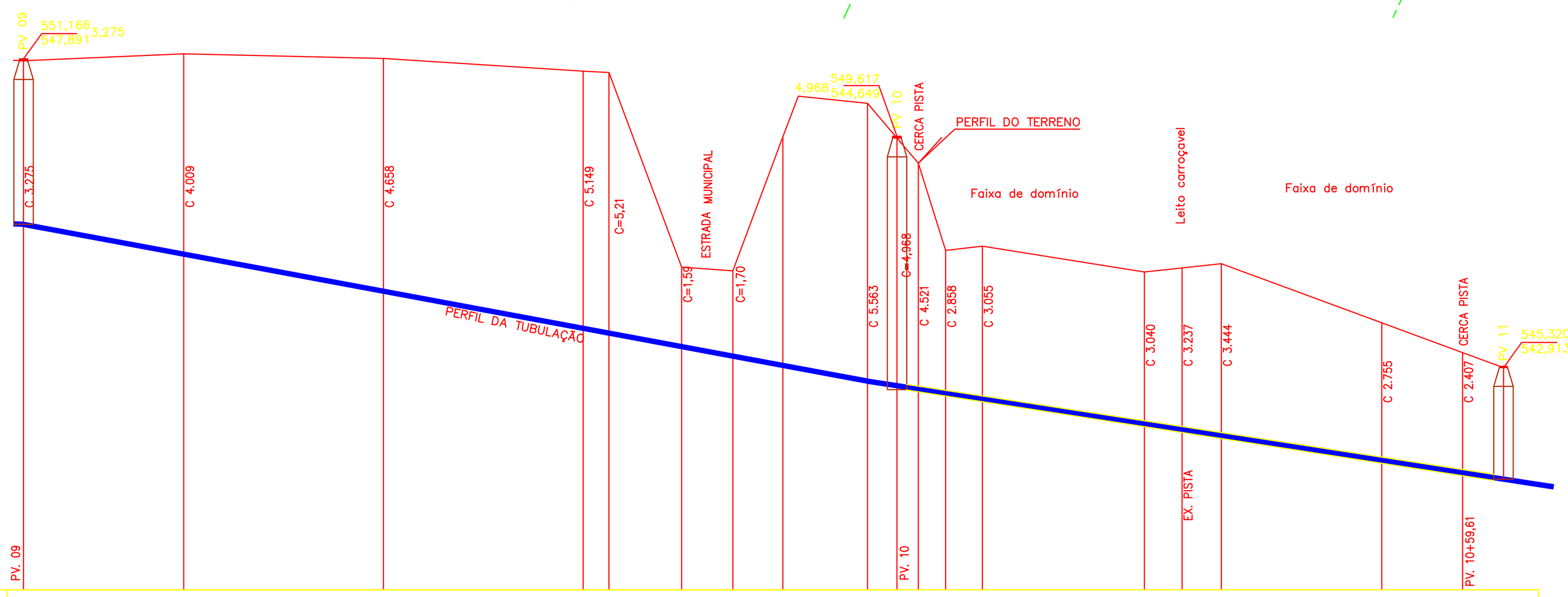

Estaca	Cotas do TERRENO	Cotas do GREIDE	Corte/Aterro
42+3.939	551.166	547.891	C 3.275
43	551.304	547.294	C 4.009
44	551.209	546.551	C 4.658
45	550.958	545.808	C 5.149
45+2.588	550.927	545.712	C 5.215
45+9.880	547.034	545.441	C 1.593
45+14.989	546.958	545.252	C 1.706
46	549.643	545.066	C 4.578
46+1.544	550.453	545.008	C 5.445
46+8.490	550.313	544.750	C 5.563
46+11.439	549.617	544.649	C 4.968
46+13.570	549.114	544.594	C 4.521
46+16.321	547.367	544.509	C 2.858
47	547.450	544.395	C 3.055
47+16.229	546.935	543.895	C 3.040
48	547.017	543.779	C 3.237
48+3.941	547.102	543.658	C 3.444
49	545.918	543.163	C 2.755
49+8.101	545.320	542.913	C 2.407
49+12.228	545.019	542.786	C 2.232

Greide	-3.71 % em 84,624 m	46+11.439 544,649	-3.08 % em 63,722 m
Berço	PVC Ocre ø300mm		PEAD ø300mm
Material	Areia Grossa Compactada		Perfuração Mecânica
Escoramento	Contínuo		

Corte/Aterro

TRECHO – 02

Travessia 03

Planta

ESCALA 1/100

Perfil

ESCALA H1/V5

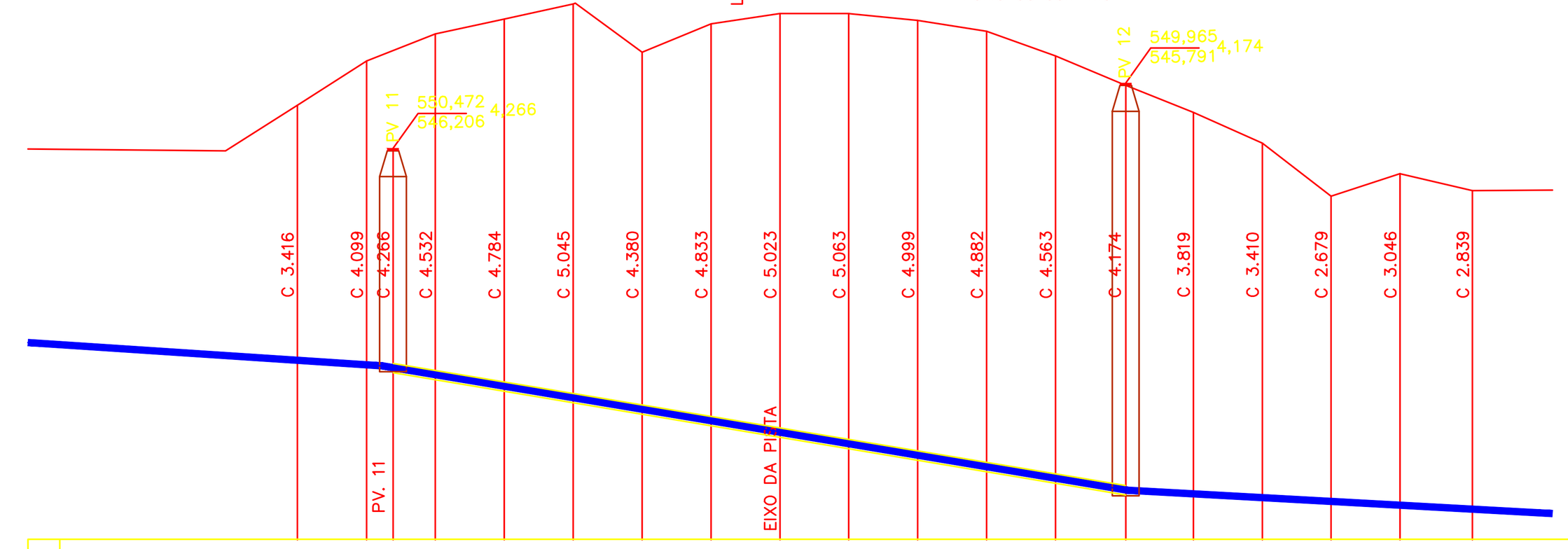

Estaca	Cotas do TERRENO	Cotas do GREIDE	Corte/Aterro
38+19.793	[illegible]	[illegible]	C 3.416
39+4.827	550.321	546.222	C 4.099
38+14.582	550.472	546.206	C 4.266
39+9.827	550.715	546.183	C 4.532
39+14.836	550.927	546.144	C 4.784
39+19.844	[illegible]	546.105	C 5.045
40+4.852	550.446	546.066	C 4.380
40+9.860	550.859	546.027	C 4.833
40+14.868	551.010	545.987	C 5.023
40+19.876	[illegible]	545.948	C 5.063
41+4.884	550.908	545.909	C 4.999
41+9.893	550.752	545.870	C 4.882
41+14.901	550.395	545.831	C 4.563
41+19.909	549.972	545.792	C 4.180
42	549.965	545.791	C 4.173
42+4.917	549.572	545.753	C 3.819
42+9.925	549.124	545.714	C 3.410
42+14.920	548.354	545.675	C 2.679
42+19.942	[illegible]	545.636	C 3.046
43+5.204	548.435	545.596	C 2.839

Greide	-1.68 % em 52,70 m	39+6.750 546,206	-1.75 % em 53.25	42 545,791	
Berço	PVC Ocre ø300mm		PEAD ø300mm		
Material	Areia Grossa Compactada		Perfuração Mecânioa		
Escoramento	Descontínuo				Contínuo

TRECHO – 01

Travessia 02

Planta

ESCALA 1/100

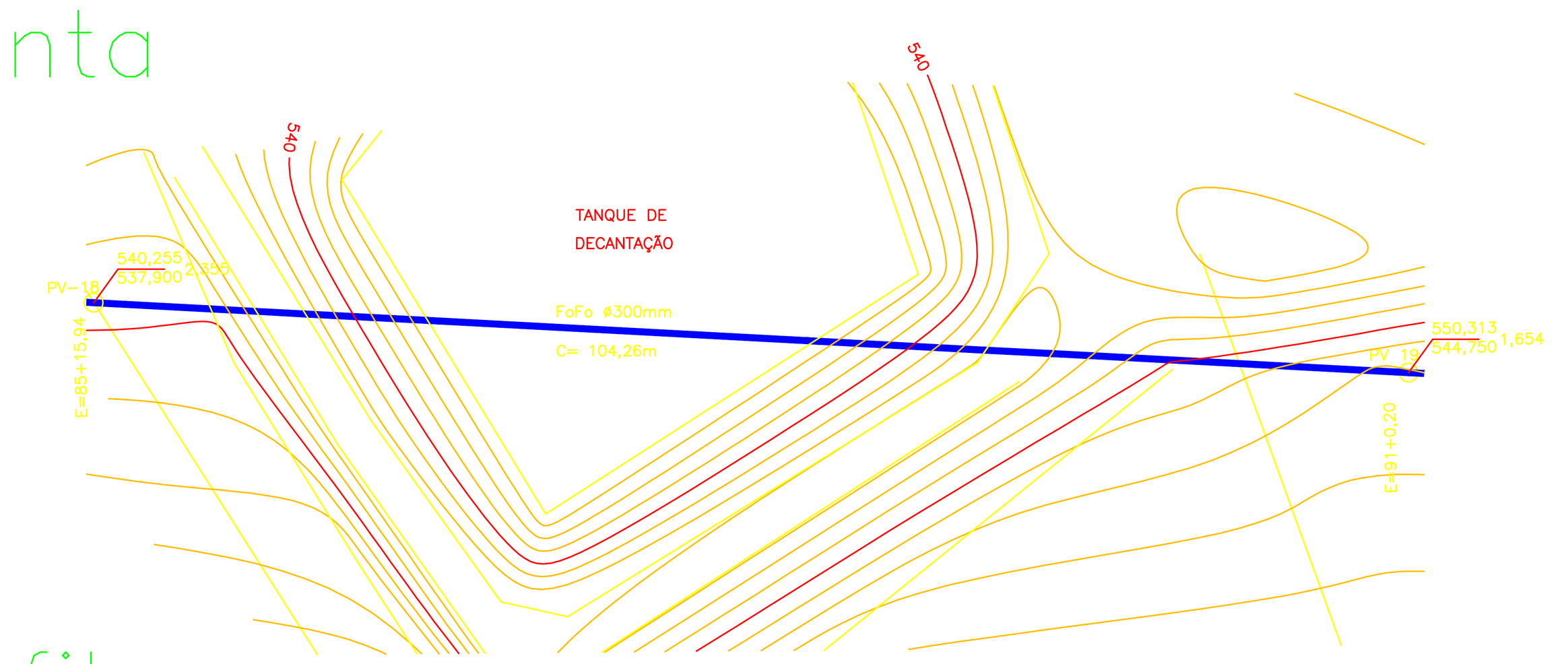

Perfil

ESCALA H1/V5

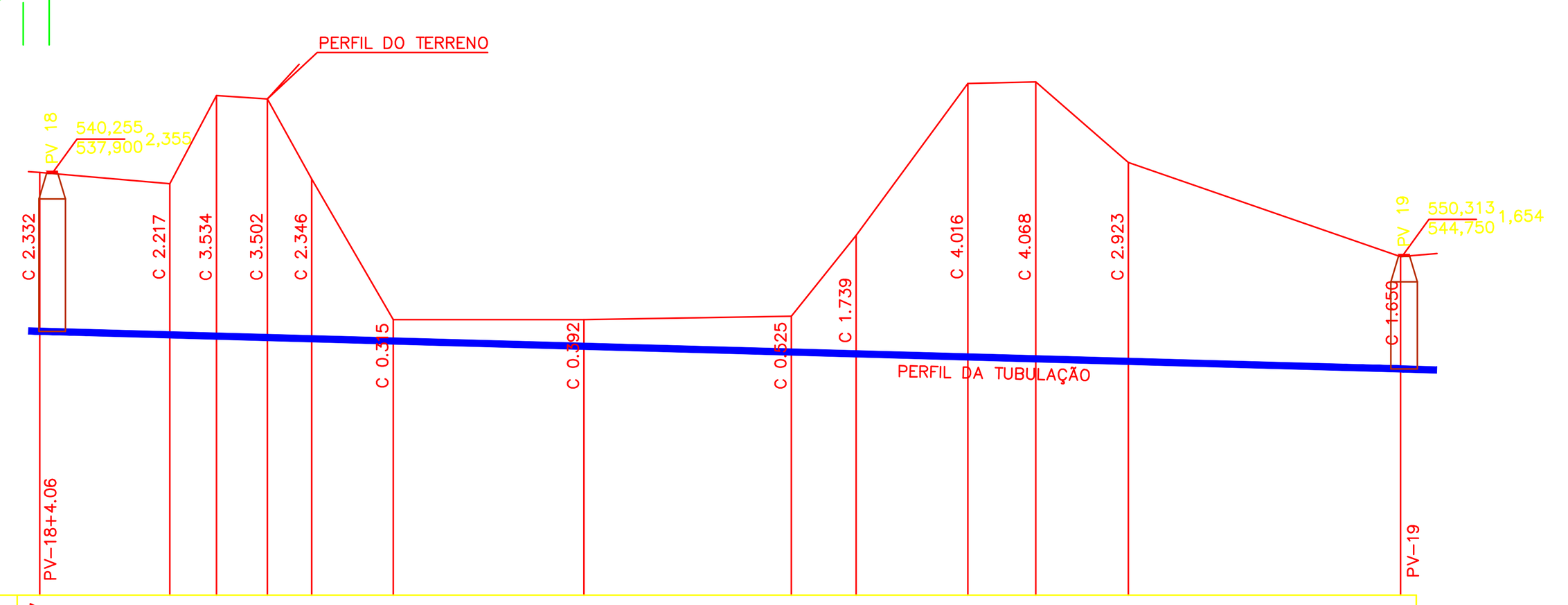

Estaca	Cotas do TERRENO	Cotas do GREIDE	Corte/Aterro
85+15.937	540.255	537.900	C 2.355
86	540.210	537.877	C 2.332
86+9.575	540.041	537.824	C 2.217
86+13.004	541.339	537.805	C 3.534
86+16.736	541.286	537.784	C 3.502
87	540.112	537.766	C 2.346
87+5.989	538.048	537.733	C 0.315
88	538.047	537.655	C 0.392
88+15.244	538.095	537.570	C 0.525
89	539.282	537.543	C 1.739
89+8.208	541.514	537.498	C 4.016
89+13.190	541.538	537.470	C 4.068
90	540.355	537.432	C 2.923
91	538.971	537.321	C 1.650
91+0.198	538.974	537.320	C 1.654

Greide	-0.56 % em 104,256 m			
Berço	FoFo ø300mm			
Material	Rachão			
Escoramento	Contínuo	S/ escoramento	Contínuo	Pontaleteado

TRECHO – 02

Travessia 04

Planta

ESCALA 1/100

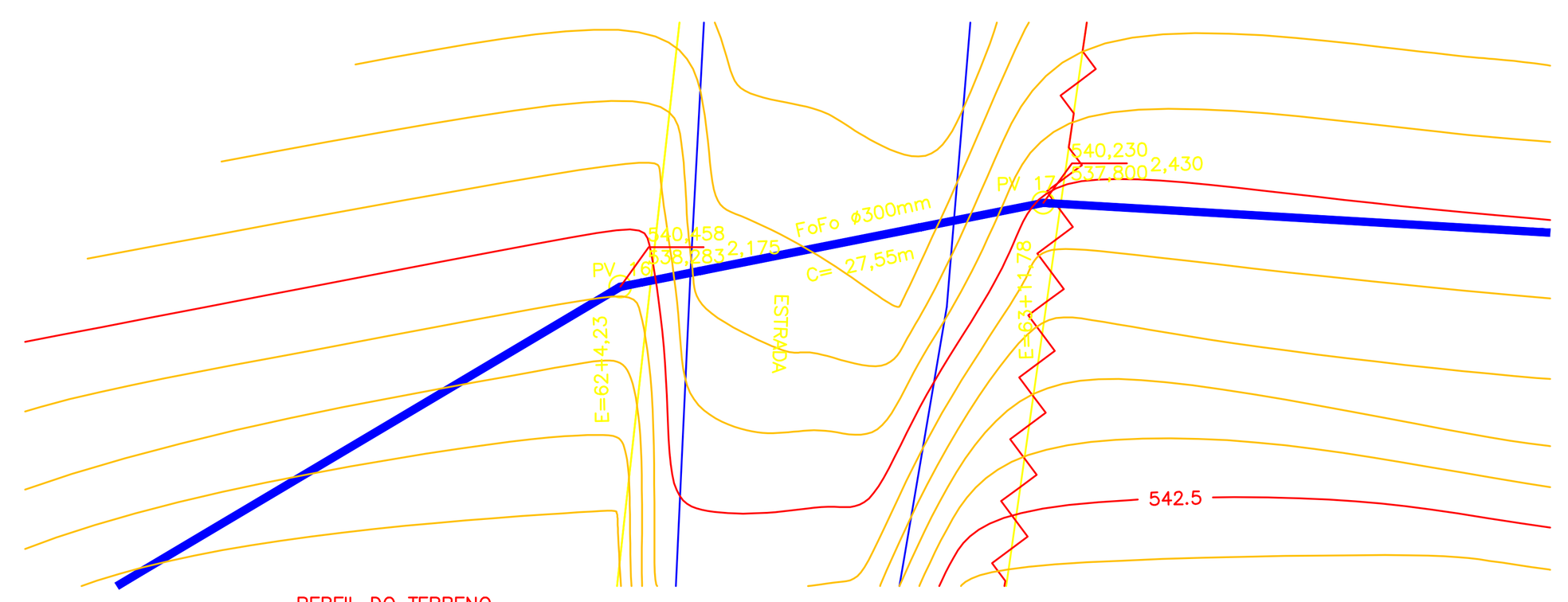

Perfil

ESCALA H1/V5

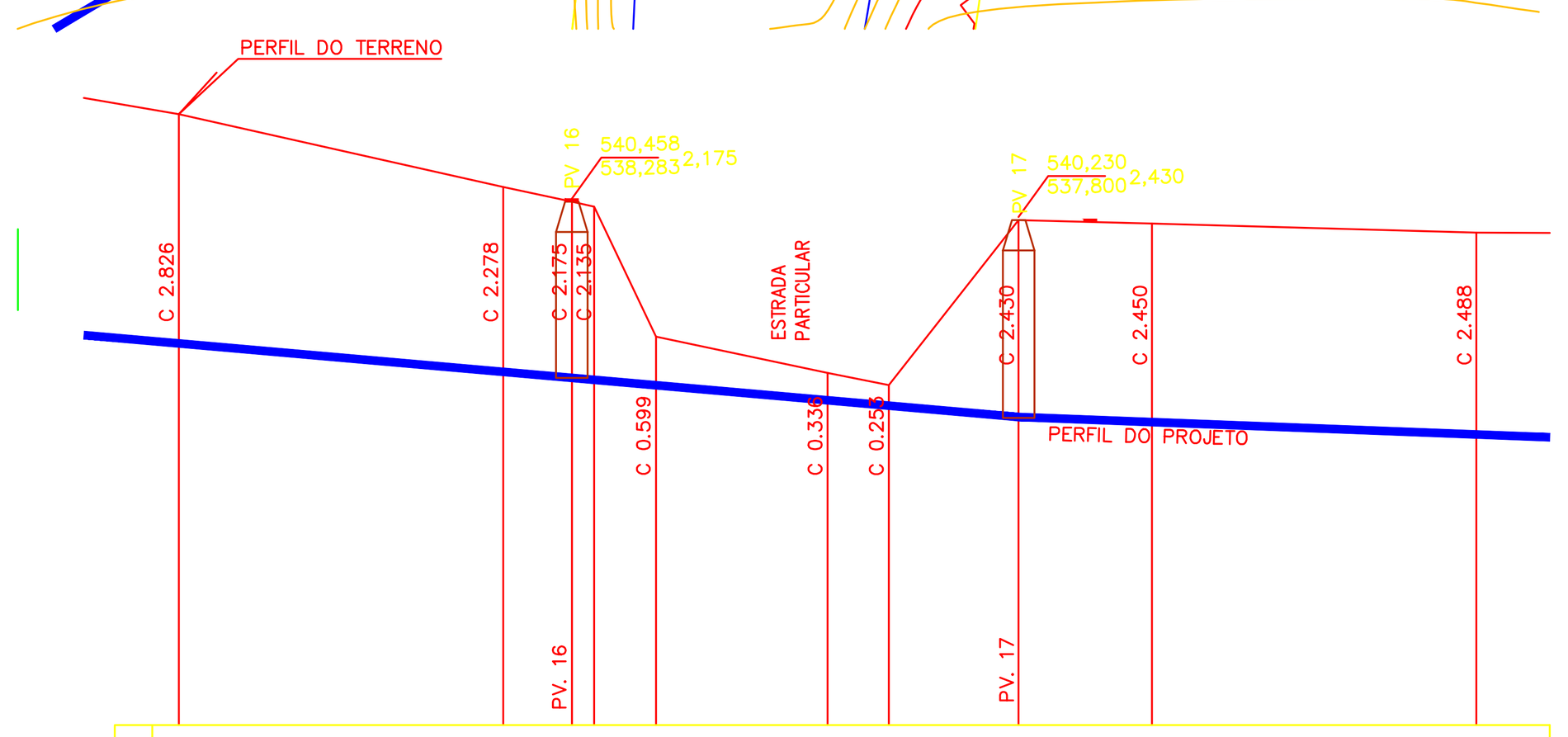

Estaca	Cotas do TERRENO	Cotas do GREIDE	Corte/Aterro
61	541.535	538.708	C 2.826
62	540.635	538.357	C 2.278
62+4.230	540.458	538.283	C 2.175
63	538.342	538.006	C 0.336
63+3.775	538.193	537.940	C 0.253
63+11.782	540.230	537.800	C 2.430
64	540.187	537.737	C 2.450
65	540.073	537.585	C 2.488

Greide	-1.76 % em 96,828 m	63+11,732 537,800	-0.76 % em 98,532 m
Berço	PVC Ocre ø300mm	Fofo ø300mm	PVC Ocre ø300mm
Material	Areia Grossa Compactada		
Escoramento	Contínuo		

PREFEITURA MUNICIPAL DE MONTE AZUL PAULISTA	FL. MAP CAC TR 01/02
ESTADO DE SÃO PAULO	REV. SETEMBRO/2016
PRAÇA RIO BRANCO – Nº86 CEP– 14730-000 TEL: (17)3361-9500	ESCALA
PROJETO: SISTEMA DE AFASTAMENTO E TRATAMENTO DE ESGOTO DO CACHOEIRINHA	INDICADA
TÍTULO: TRAVESSIAS	
LOCAL: MONTE AZUL PAULISTA – SP	